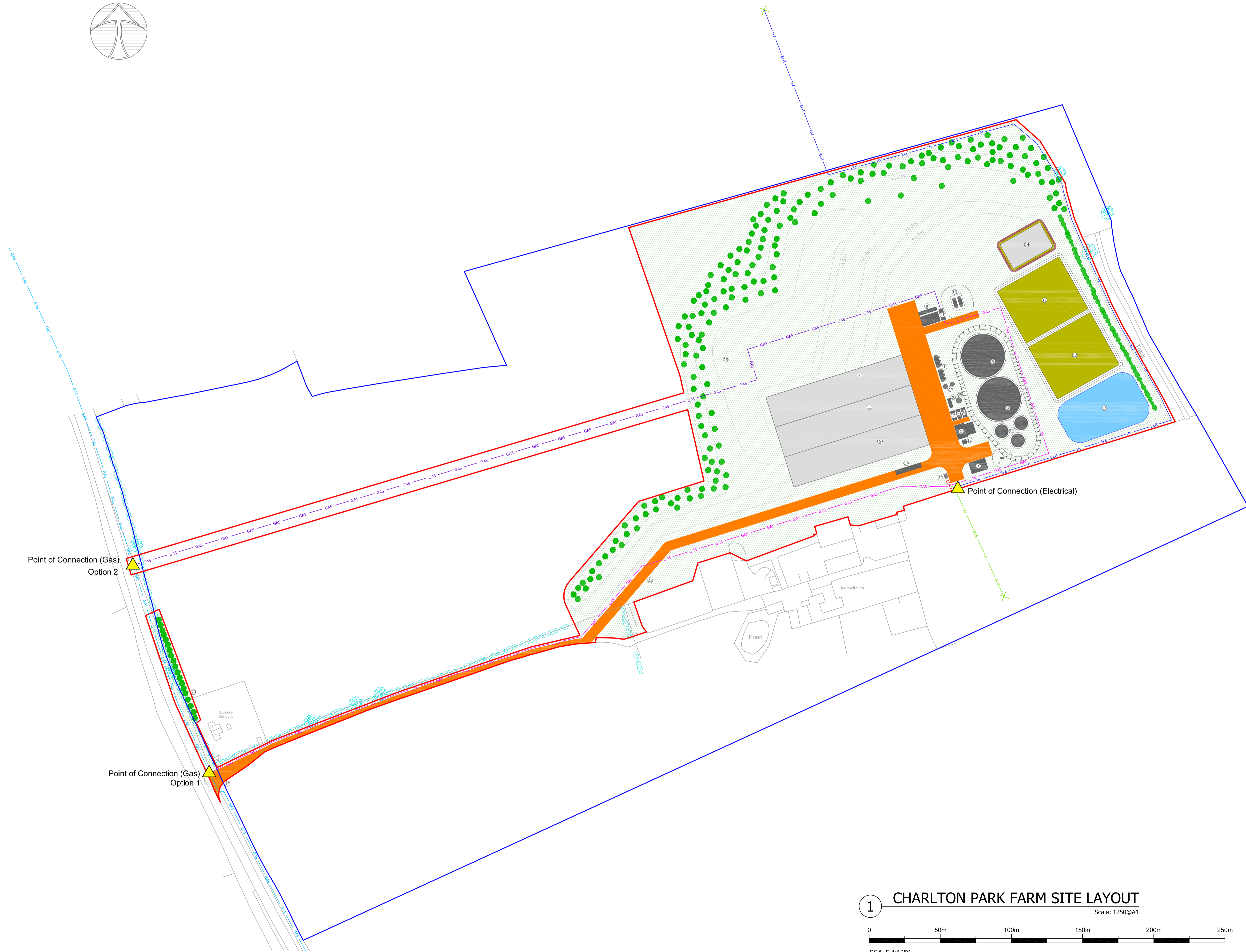
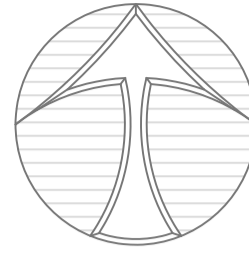


NORTH



DO NOT SCALE

- LEGEND:**
- LAND IN SAME OWNERSHIP
 - OPTION AREA
 - MAINTENANCE & ACCESS TRACK TYPE 1
 - GAS PROPOSED GAS PIPE ROUTE OPTION 1
 - GAS PROPOSED GAS PIPE ROUTE OPTION 2
 - GAS EXISTING LTS GAS PIPE ROUTE
 - ELE PROPOSED UNDERGROUND CABLE ROUTE
 - ELE EXISTING OVERHEAD CABLE ROUTE
 - ELE EXISTING UNDERGROUND CABLE ROUTE
 - ELE DIVERTED UNDERGROUND CABLE ROUTE
 - ▲ POINT OF CONNECTION
- 1 Feeders
 - 2 Gas Point of Connection
 - 3 Digester Tanks (2no. each) (14.5m High, 2.5m sunk)
 - 4 Intake Tank (Diameter = 9.05m, 10m High)
 - 5 Sludge Clamps (3no. 100.00m x 22.50m each)
 - 6 Gas Flare
 - 7 CHP Container (10.50m x 3.00m x 2.40m high)
 - 8 Biogas Upgrading & Control Systems (14.00m x 10.44m x 2.95m high)
 - 9 Separation Container
 - 10 Office/Classroom (Inc. Septic Tank/Klargester) (12.00m x 8.00m)
 - 11 Network Entry Facility (8.00m x 3.00m x 3.00m high + 1.2m Sat. Dish)
 - 12 Digestate Lagoon (7500m²)
 - 13 Transformer
 - 14 "Black Water" Bagged System (1800m³)
 - 15 "White Water" Infiltration Pond
 - 16 Propane Tank
 - 17 Weighbridge
 - 18 Graded Bund with Landscape Planting (Including line of perimeter hedge with trees)
 - 19 New Farm Entrance Area
 - 20 Hedge Replacement (Due to Highway Visibility Requirements)
 - 21 Access Track to Field
 - 22 DNO Substation
 - 23 Header Container
 - 24 Control Container
 - 25 Buffer Tank
 - 26 Dry Cooler
 - 27 Pasteurisation Tank
 - Proposed Trees/Hedging
 - Existing Trees/Hedging
 - ▨ Managed Grassland

| 14 | 07.11.17 | Revised access route | LO |
|-----|----------|---|----------|
| 13 | 13.07.17 | Legend amendments | LO |
| 12 | 11.07.17 | Legend amendments | LO |
| 11 | 01.06.17 | Site layout and notation amendments | LO |
| 10 | 30.05.17 | Notation amendments | LO |
| 09 | 24.05.17 | Site layout amendments | LO |
| 08 | 23.05.17 | Site layout amendments | LO |
| 07 | 18.11.16 | Legend amendment | LO |
| 06 | 31.10.16 | Added intake tank and amended bund | LO |
| 05 | 13.09.16 | Added scale bar | LO |
| 04 | 22.08.16 | Amendments to red line area | LO |
| 03 | 22.08.16 | Amendments to site layout and cable route option 2 | LO |
| 02 | 11.08.16 | Increased red line area to cover gas route option 2 | LO |
| 01 | 11.08.16 | First Issue | LO |
| Rev | Date | Details Of Issue | Initials |

Status

PLANNING



Tel: +44(0) 1451 844148
Email: info@rawenergy.co.uk Web: www.rawfm.co.uk

Project: **Charlton Park Farm**

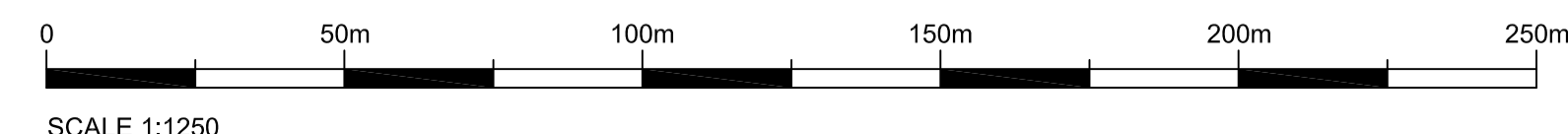
Address: **Charlton Park Estate AD Plant, Charlton Park Malmesbury, Wiltshire, SN16 0HT**

Title: **Charlton Park Farm Site Layout Plan**

| | | |
|------------|--------------|---------------|
| Drawn | Date: | Scale (at A1) |
| LO | 11.08.16 | 1:1250 |
| Dwg no. | Revision No. | |
| 1517-PL-01 | 14 | |

1 CHARLTON PARK FARM SITE LAYOUT

Scale: 1:1250@A1



SCALE 1:1250